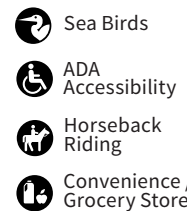

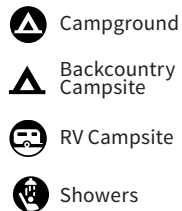

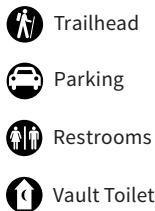


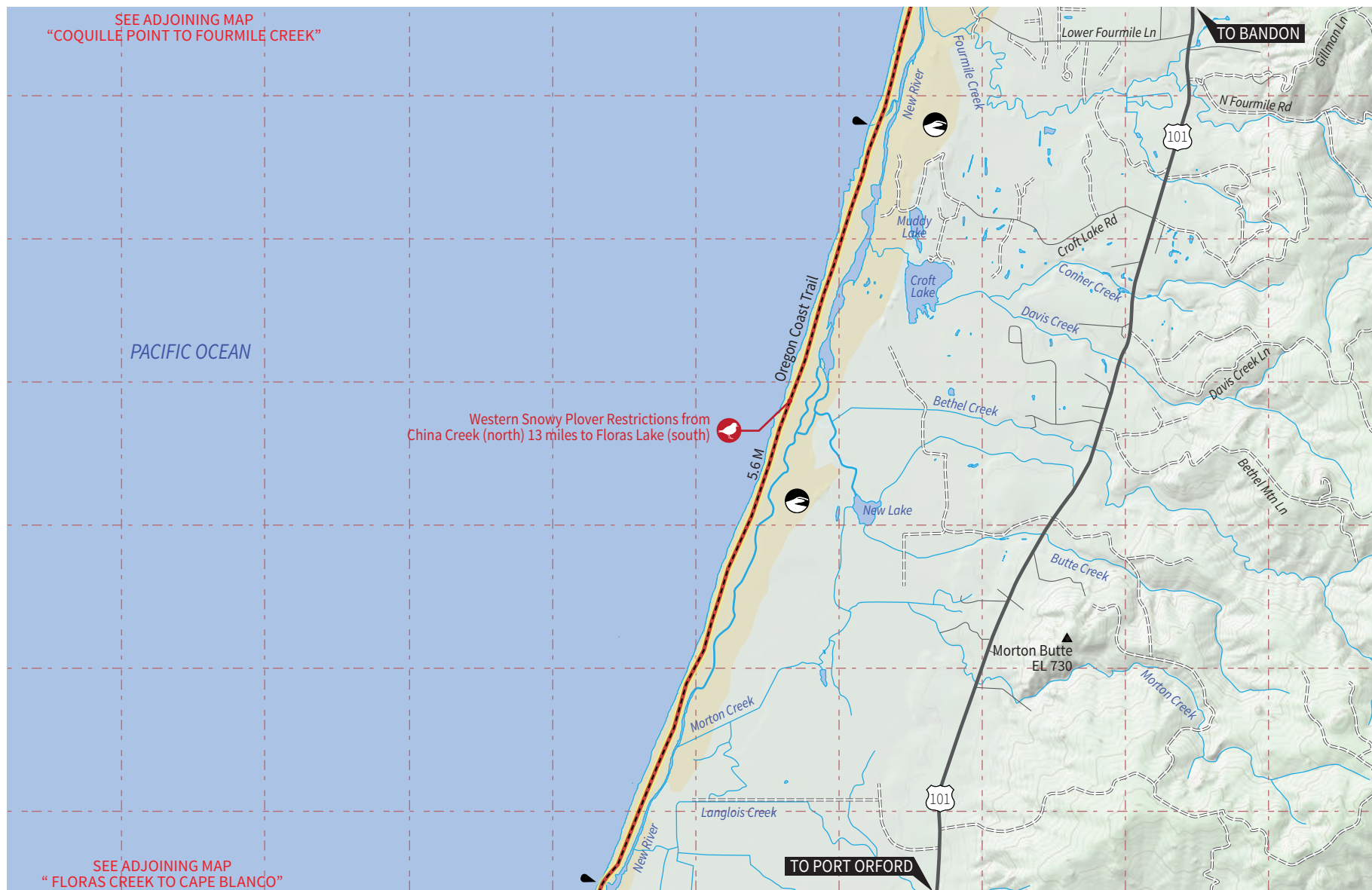
- Trail (minor)
- Trail (unmaintained)
- Paved Rd (major)
- Paved Rd (minor)
- Forest Rd (major)
- Forest Rd (minor)
- Featured Route



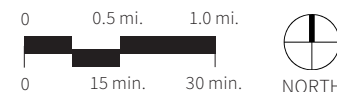
www.visittheoregoncoast.com

NOTE: Content specified is from time of PDF creation. Please check website for up-to-date information or for changes. Maps are illustrative in nature and should be used for reference only.

LAST UPDATED: 16.07.2018



OCT, Fourmile Creek to Langlois Creek, OR



MAPS DEVELOPED BY: outdoor project